SEZ.9

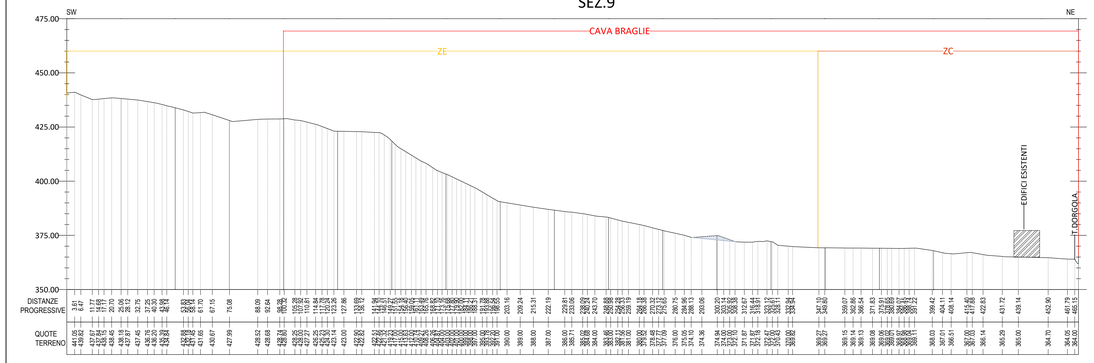

SEZ.10

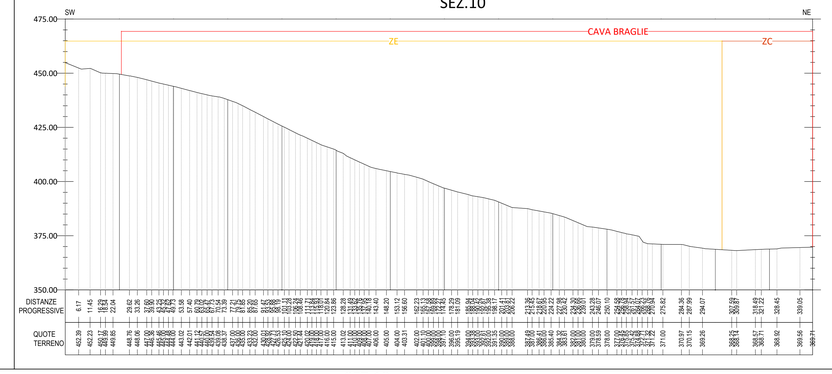

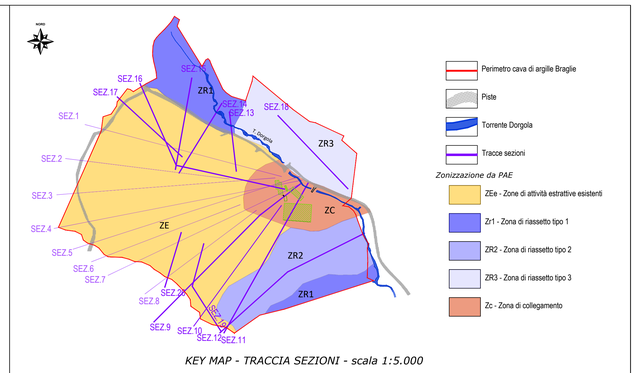

KEY MAP - TRACCIA SEZIONI - scala 1:5.000

SEZ.11

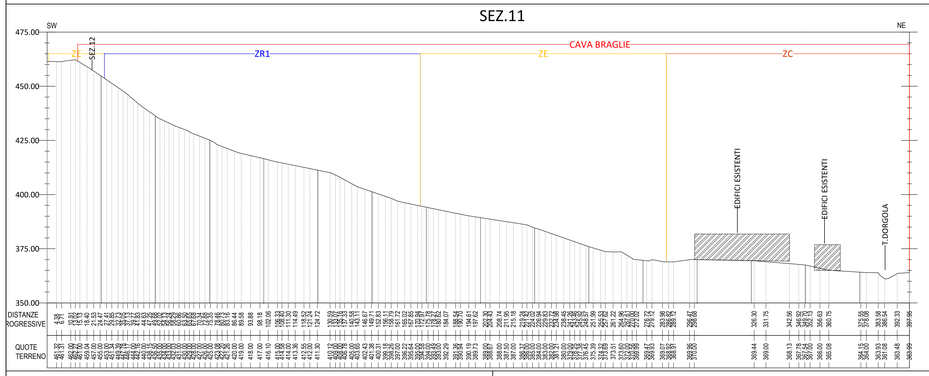

SEZ.12

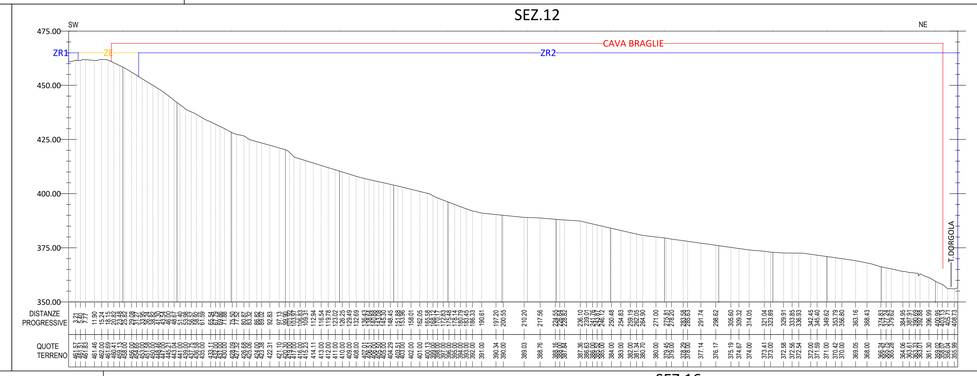

SEZ.13

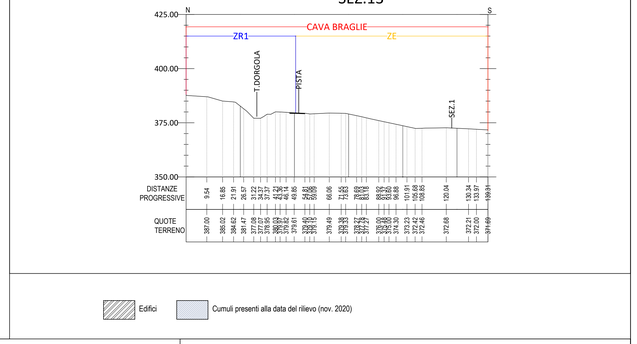

SEZ.14

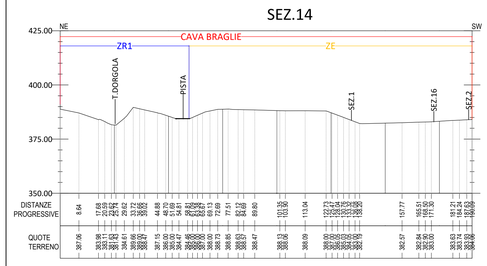

SEZ.15

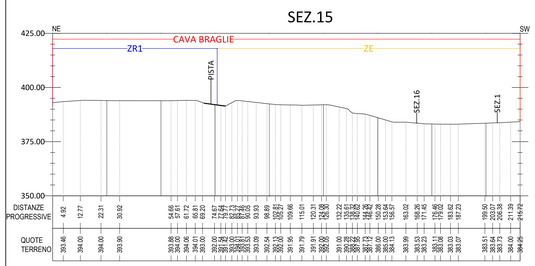

SEZ.16

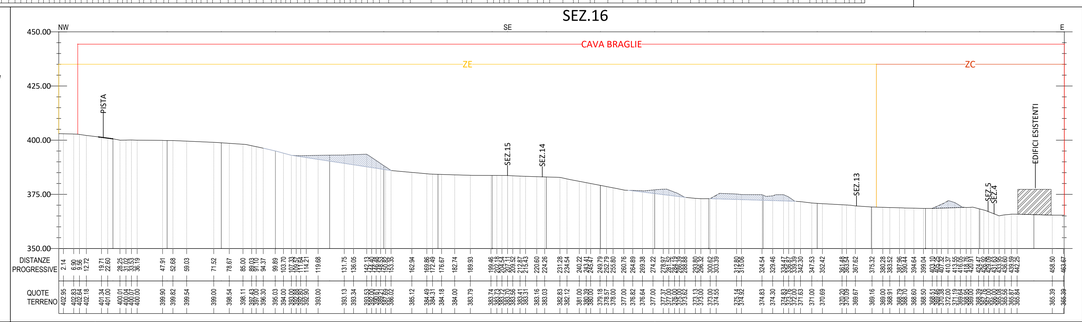

SEZ.17

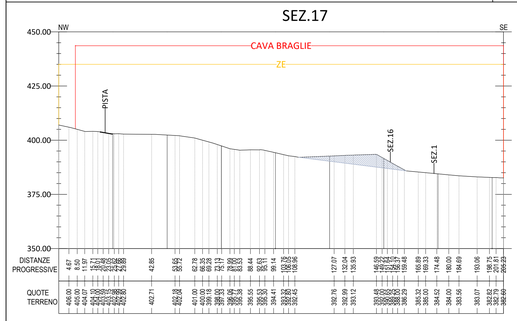

SEZ.18

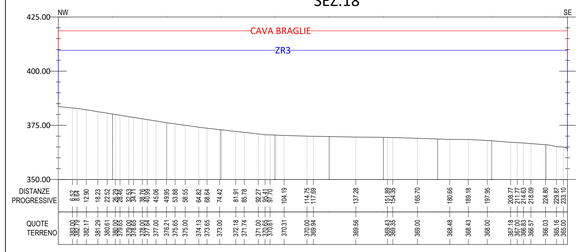

SEZ.19

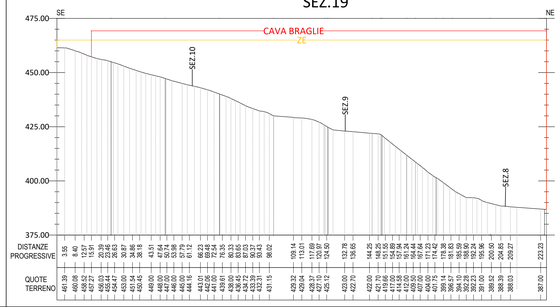

SEZ.20

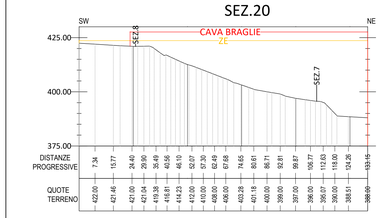

COMUNE DI CARPINETI
PROVINCIA DI REGGIO EMILIA

PIANO DI COLTIVAZIONE E PROGETTO DI SISTEMAZIONE PCS2021

CAVA BRAGLIE

PROCEDURA DI V.I.A.

TAVOLA 10b
SEZIONI STATO DI FATTO 2/2

SCALE 1:1.000

ESTENSORI:

Geode scrl
Via Botteri 9/a- 43122- PARMA
tel 0521/257057 - fax 0521/921910
e-mail: geologia@geodeonline.it
pec: geode@pec.it

Dott. Geol. Giancarlo Bonini

Dott. Geol. Alberto Giusiano

Dott.ssa Simona Contini

Dott.ssa Simona Costa

Dott. Marco Giusiano

Dott.ssa Silvia Paladini

Dott. Agr. Massimo Donati

ECORISORSE srl
Pianificazione risorse ambientali
via Goldoni, 31 42123 Reggio Emilia
tel/fax 0522280491
email: ecorisorse@ecorisorse-re.it
fontanesi.ecorisorse@gmail.com

P.A. Marco Fontanesi

Dott. Arch. Samanta Lanzi

COMMITTENTE:

RUBERTELLI ARGILLE s.r.l.
via I° Maggio n° 4
42030 Villa Minozzo (RE)

COMMESSA: G20_16

ELABORATO: TAV_10b.dwg

REVISIONE: A

DATA: APRILE 2021